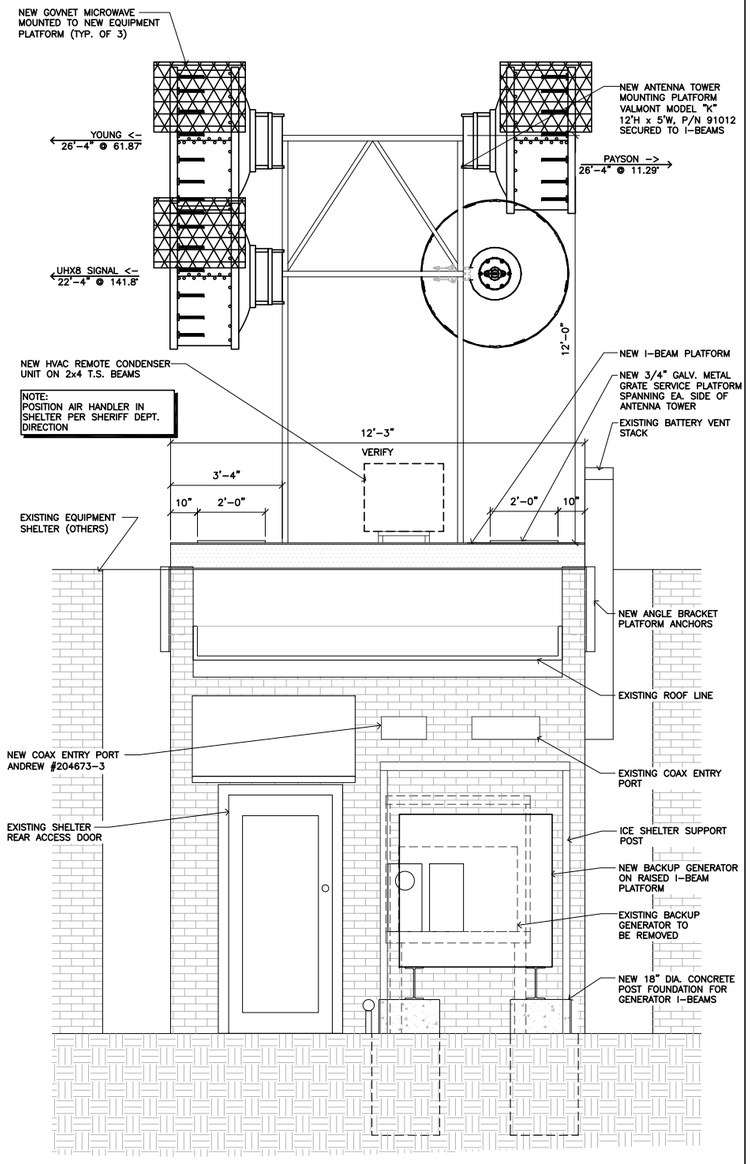

ENLARGED ELEVATION SCALE: 1/2" = 1'-0" | 2

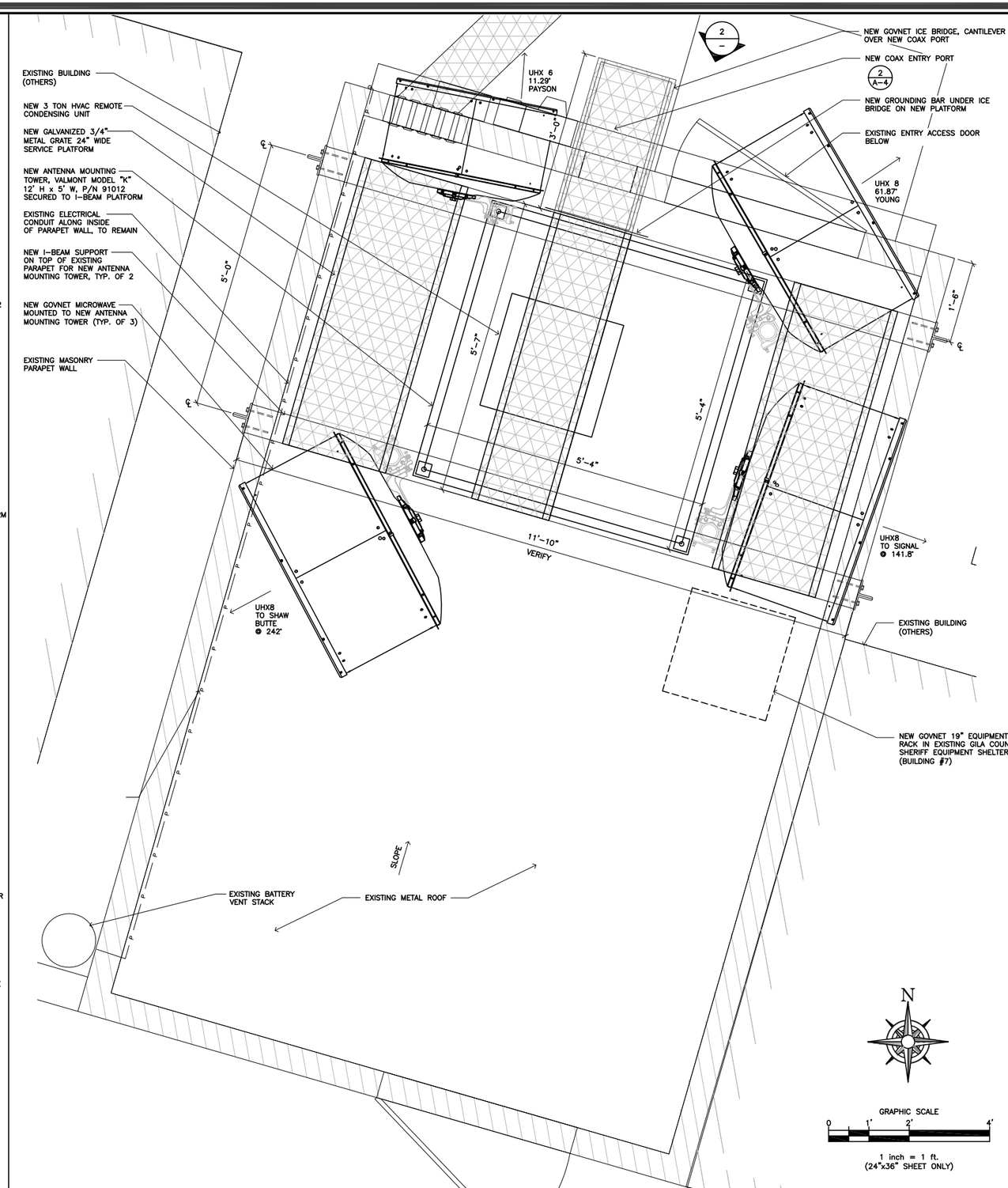

ENLARGED PLAN SCALE: 1" = 1'-0" | 1

PREPARED FOR

GovNET.net

GovNET, INC.
7835 E. McCLAIN DRIVE
SCOTTSDALE, AZ 85260
PHONE: (480) 424-1400

PROPRIETARY INFORMATION

THE INFORMATION CONTAINED IN THIS SET OF CONSTRUCTION DOCUMENTS IS PROPRIETARY BY NATURE. ANY USE OR DISCLOSURE OTHER THAN THAT WHICH RELATES TO GOVNET IS STRICTLY PROHIBITED.

Clear Blue Services

11011 S. 48TH ST, STE# 210
PHOENIX, AZ 85044 602-426-9500

SEAL

NOT FOR CONSTRUCTION

0	01/06/12	CONSTRUCTION DRAWINGS	CS	AL

6.4 MI. EAST OF HWY 87
PAYSON, AZ 85541
GILA COUNTY

MOUNT ORD

SHEET NUMBER

A-2.1

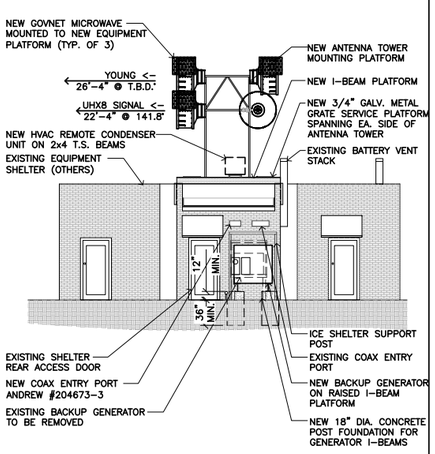

EAST ELEVATION SCALE 1/8" = 1'-0" | 3

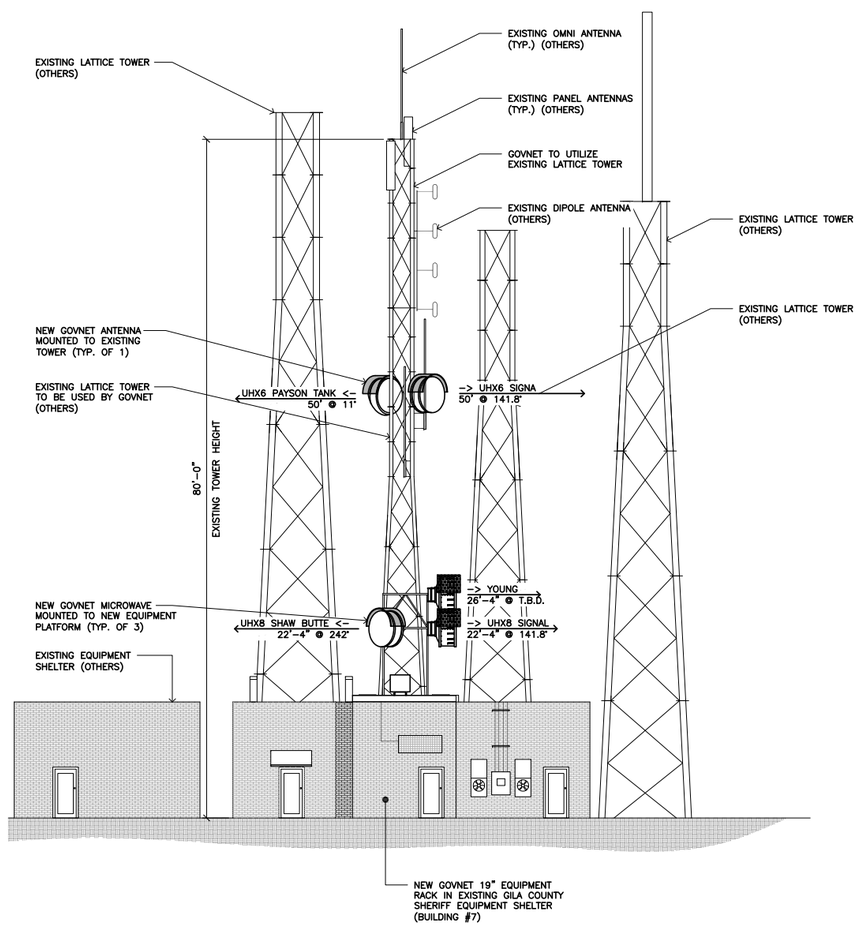

WEST ELEVATION SCALE 1/8" = 1'-0" | 2

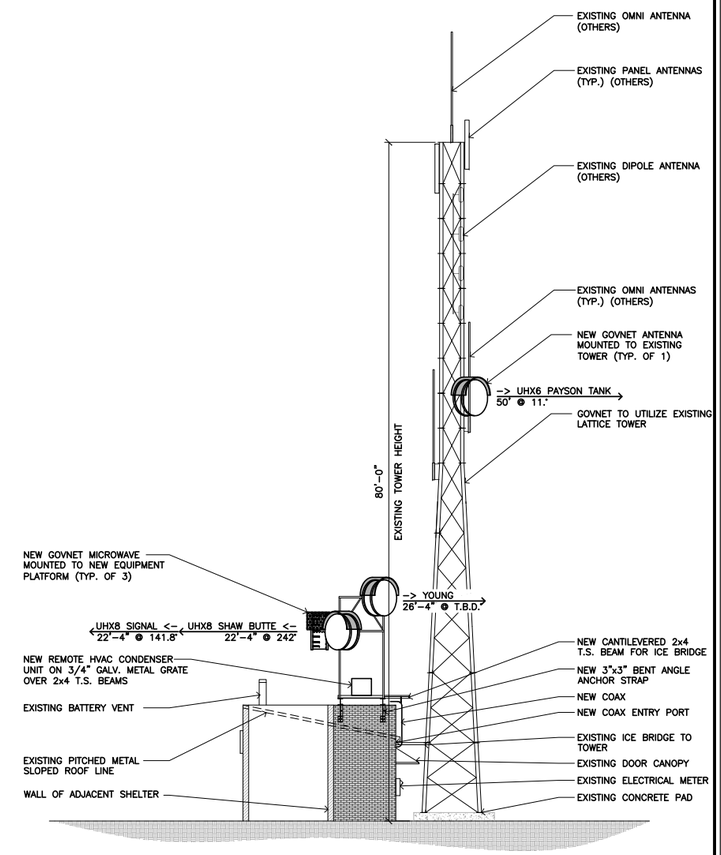

NOTE:
EXISTING OTHERS TOWERS NOT SHOWN FOR CLARITY IN THIS VIEW

NOTE:
I–BEAM SIZING & STRUCTURAL ANALYSIS TO BE BY OTHERS

SOUTH ELEVATION SCALE 1/8" = 1'-0" | 1

PREPARED FOR

GovNET.net
GovNET, INC.
7835 E. McCLAIN DRIVE
SCOTTSDALE, AZ 85260
PHONE: (480) 424-1400

PROPRIETARY INFORMATION
THE INFORMATION CONTAINED IN THIS SET OF CONSTRUCTION DOCUMENTS IS PROPRIETARY BY NATURE. ANY USE OR DISCLOSURE OTHER THAN THAT WHICH RELATES TO GOVNET IS STRICTLY PROHIBITED.

Clear Blue Services
11011 S. 48TH ST, STE# 210
PHOENIX, AZ 85044 602-426-9500

SEAL

0	01/06/12	CONSTRUCTION DRAWINGS	CS	AL

6.4 MI. EAST OF HWY 87
PAYSON, AZ 85541
GILA COUNTY

MOUNT ORD

SHEET NUMBER
A-3