STATE OF ARIZONA, COUNTY OF GILA,
I DO HEREBY CERTIFY THAT THE WITHIN INSTRUMENT WAS FILED AND RECORDED AT THE REQUEST OF: _____

DATE: _____ TIME: _____

SURVEY MAP NO. _____, OFFICIAL RECORDS OF GILA COUNTY, ARIZONA. WITNESS MY HAND AND OFFICIAL SEAL THE DAY AND YEAR FIRST ABOVE WRITTEN.

SADIE TOMERLIN DALTON, COUNTY RECORDER

BY: _____

RECORD OF SURVEY

SHOWING

THAT PROPERTY DESCRIBED IN DOCUMENT ID NO.'S 2012–XXXXXX, 2012–XXXXXX AND 2012–XXXXXX, RECORDS OF THE GILA COUNTY RECORDER.

SITUATE IN

THE SE 1/4 OF THE NW 1/4

AND

THE NE 1/4 OF THE SW 1/4 OF SECTION 15, TOWNSHIP 1N, RANGE 15E, GILA AND SALT RIVER MERIDIAN, GILA COUNTY, ARIZONA.

NOTE:
THIS MAP IS BEING RECORDED TO CLARIFY AND DELINEATE THAT PORTION OF VERTICAL HEIGHTS ROAD DEDICATED AND ACCEPTED BY THE GILA COUNTY BOARD OF SUPERVISORS PER RESOLUTION NO. XX–XX–XX, RECORDED IN DOCUMENT ID NO. 2012–XXXX, RECORDS OF THE GILA COUNTY RECORDER.

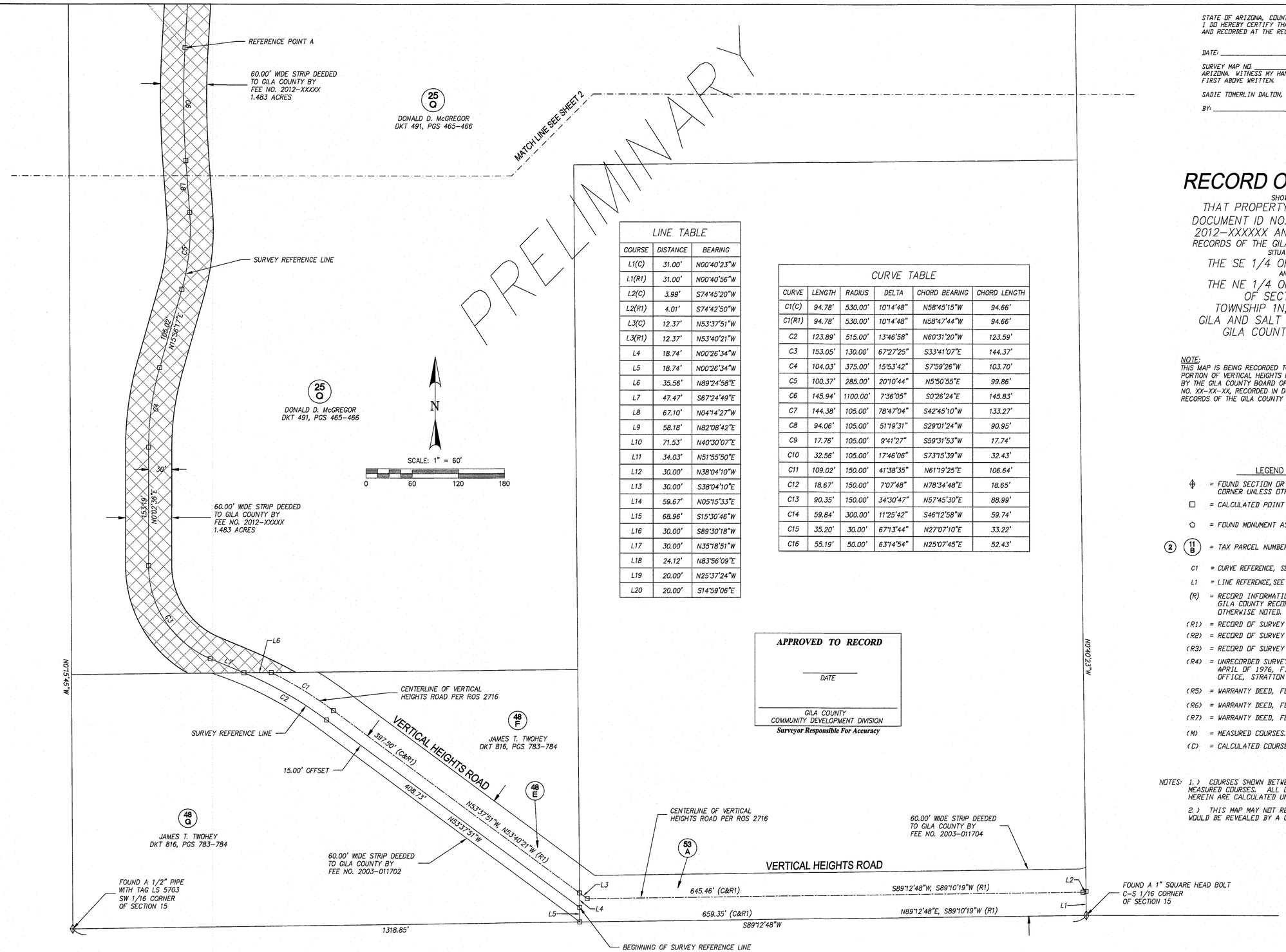

LINE TABLE		
COURSE	DISTANCE	BEARING
L1(C)	31.00'	N00°40'23"W
L1(R1)	31.00'	N00°40'56"W
L2(C)	3.99'	S74°45'20"W
L2(R1)	4.01'	S74°42'50"W
L3(C)	12.37'	N53°37'51"W
L3(R1)	12.37'	N53°40'21"W
L4	18.74'	N00°26'34"W
L5	18.74'	N00°26'34"W
L6	35.56'	N89°24'58"E
L7	47.47'	S67°24'49"E
L8	67.10'	N04°14'27"W
L9	58.18'	N82°08'42"E
L10	71.53'	N40°30'07"E
L11	34.03'	N51°55'50"E
L12	30.00'	N38°04'10"W
L13	30.00'	S38°04'10"E
L14	59.67'	N05°15'33"E
L15	68.96'	S15°30'46"W
L16	30.00'	S89°30'18"W
L17	30.00'	N35°18'51"W
L18	24.12'	N83°56'09"E
L19	20.00'	N25°37'24"W
L20	20.00'	S14°59'06"E

CURVE TABLE					
CURVE	LENGTH	RADIUS	DELTA	CHORD BEARING	CHORD LENGTH
C1(C)	94.78'	530.00'	10°14'48"	N58°45'15"W	94.66'
C1(R1)	94.78'	530.00'	10°14'48"	N58°47'44"W	94.66'
C2	123.89'	515.00'	13°46'58"	N60°31'20"W	123.59'
C3	153.05'	130.00'	67°27'25"	S33°41'07"E	144.37'
C4	104.03'	375.00'	15°53'42"	S7°59'26"W	103.70'
C5	100.37'	285.00'	20°10'44"	N5°50'55"E	99.86'
C6	145.94'	1100.00'	7°36'05"	S0°26'24"E	145.83'
C7	144.38'	105.00'	78°47'04"	S42°45'10"W	133.27'
C8	94.06'	105.00'	51°19'31"	S29°01'24"W	90.95'
C9	17.76'	105.00'	9°41'27"	S59°31'53"W	17.74'
C10	32.56'	105.00'	17°46'06"	S73°15'39"W	32.43'
C11	109.02'	150.00'	41°38'35"	N61°19'25"E	106.64'
C12	18.67'	150.00'	7°07'48"	N78°34'48"E	18.65'
C13	90.35'	150.00'	34°30'47"	N57°45'30"E	88.99'
C14	59.84'	300.00'	11°25'42"	S46°12'58"W	59.74'
C15	35.20'	30.00'	67°13'44"	N27°07'10"E	33.22'
C16	55.19'	50.00'	63°14'54"	N25°07'45"E	52.43'

APPROVED TO RECORD

_____
DATE

_____
GILA COUNTY
COMMUNITY DEVELOPMENT DIVISION

Surveyor Responsible For Accuracy

LEGEND

- ◈ = FOUND SECTION OR FRACTIONAL SECTION CORNER UNLESS OTHERWISE NOTED.
- □ = CALCULATED POINT
- ⬠ = FOUND MONUMENT AS NOTED
- (2) (11 B) = TAX PARCEL NUMBER – TAX BOOK 205, MAP 01
- C1 = CURVE REFERENCE, SEE CURVE TABLE
- L1 = LINE REFERENCE, SEE LINE TABLE
- (R) = RECORD INFORMATION – RECORDS OF THE GILA COUNTY RECORDERS OFFICE, UNLESS OTHERWISE NOTED.
- (R1) = RECORD OF SURVEY MAP NO. 2716
- (R2) = RECORD OF SURVEY MAP NO. 2645
- (R3) = RECORD OF SURVEY MAP NO. 3766
- (R4) = UNRECORDED SURVEY BY J.H. QUAY – LS 8022, DATED APRIL OF 1976, FILES OF THE GILA COUNTY ENGINEERING OFFICE, STRATTON FILES – DRAWING REF. NO. S76–14a.
- (R5) = WARRANTY DEED, FEE NO. 2006–002997
- (R6) = WARRANTY DEED, FEE NO. 2006–002999
- (R7) = WARRANTY DEED, FEE NO. 2006–017614
- (M) = MEASURED COURSES.
- (C) = CALCULATED COURSES.

NOTES: 1.) COURSES SHOWN BETWEEN MONUMENTS ARE MEASURED COURSES. ALL OTHER COURSES SHOWN HEREIN ARE CALCULATED UNLESS OTHERWISE NOTED.

2.) THIS MAP MAY NOT REFLECT INFORMATION THAT WOULD BE REVEALED BY A CURRENT TITLE REPORT.

NOTE: SEE SHEET 3 OF 3 FOR MORE INFORMATION

CERTIFICATION:
THIS MAP REPRESENTS A SURVEY DONE UNDER MY SUPERVISION AND IS CORRECT TO THE BEST OF MY KNOWLEDGE.

Mark C. Guerena, R.L.S. No. 39196 Date

REGISTERED LAND SURVEYOR CERTIFICATE NO. 39196 MARK C. GUERENA Date Signed ARIZONA, U.S.A. Expires 06/30/12 PRELIMINARY

GILA COUNTY PUBLIC WORKS
STEVE STRATTON, DIRECTOR
1400 EAST ASH STREET
GLOBE, ARIZONA 85501
(928) 425–3231

DATE: 04–02–12 SCALE: 1" = 60'

RECORD OF SURVEY

GILA COUNTY

SHEET 1 OF 3

JOB No. GC2011–25

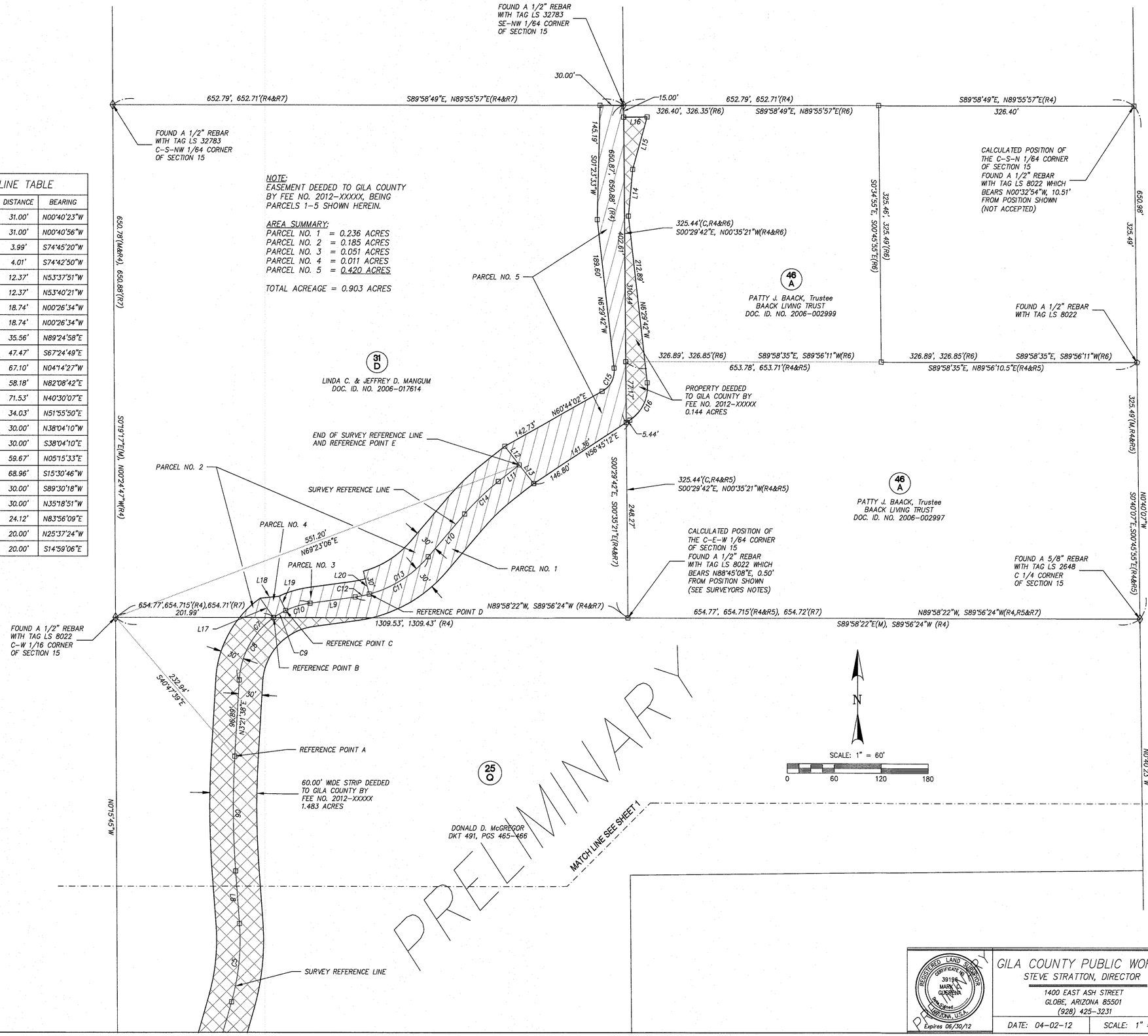

LINE TABLE		
COURSE	DISTANCE	BEARING
L1(C)	31.00'	N00°40'23"W
L1(R1)	31.00'	N00°40'56"W
L2(C)	3.99'	S74°45'20"W
L2(R1)	4.01'	S74°42'50"W
L3(C)	12.37'	N53°37'51"W
L3(R1)	12.37'	N53°40'21"W
L4	18.74'	N00°26'34"W
L5	18.74'	N00°26'34"W
L6	35.56'	N89°24'58"E
L7	47.47'	S67°24'49"E
L8	67.10'	N04°14'27"W
L9	58.18'	N82°08'42"E
L10	71.53'	N40°30'07"E
L11	34.03'	N51°55'50"E
L12	30.00'	N38°04'10"W
L13	30.00'	S38°04'10"E
L14	59.67'	N05°15'33"E
L15	68.96'	S15°30'46"W
L16	30.00'	S89°30'18"W
L17	30.00'	N35°18'51"W
L18	24.12'	N83°56'09"E
L19	20.00'	N25°37'24"W
L20	20.00'	S14°59'06"E

CURVE TABLE					
CURVE	LENGTH	RADIUS	DELTA	CHORD BEARING	CHORD LENGTH
C1(C)	94.78'	530.00'	10°14'48"	N58°45'15"W	94.66'
C1(R1)	94.78'	530.00'	10°14'48"	N58°47'44"W	94.66'
C2	123.89'	515.00'	13°46'58"	N60°31'20"W	123.59'
C3	153.05'	130.00'	67°27'25"	S33°41'07"E	144.37'
C4	104.03'	375.00'	15°53'42"	S7°59'26"W	103.70'
C5	100.37'	285.00'	20°10'44"	N5°50'55"E	99.86'
C6	145.94'	1100.00'	7°36'05"	S0°26'24"E	145.83'
C7	144.38'	105.00'	78°47'04"	S42°45'10"W	133.27'
C8	94.06'	105.00'	51°19'31"	S29°01'24"W	90.95'
C9	17.76'	105.00'	9°41'27"	S59°31'53"W	17.74'
C10	32.56'	105.00'	17°46'06"	S73°15'39"W	32.43'
C11	109.02'	150.00'	41°38'35"	N61°19'25"E	106.64'
C12	18.67'	150.00'	7°07'48"	N78°34'48"E	18.65'
C13	90.35'	150.00'	34°30'47"	N57°45'30"E	88.99'
C14	59.84'	300.00'	11°25'42"	S46°12'58"W	59.74'
C15	35.20'	30.00'	67°13'44"	N27°07'10"E	33.22'
C16	55.19'	50.00'	63°14'54"	N25°07'45"E	52.43'

LEGEND

- ⌖ = FOUND SECTION OR FRACTIONAL SECTION CORNER UNLESS OTHERWISE NOTED.
- □ = CALCULATED POINT
- ⬠ = FOUND MONUMENT AS NOTED
- (2) (11 B) = TAX PARCEL NUMBER - TAX BOOK 205, MAP 01
- C1 = CURVE REFERENCE, SEE CURVE TABLE
- L1 = LINE REFERENCE, SEE LINE TABLE
- (R) = RECORD INFORMATION - RECORDS OF THE GILA COUNTY RECORDERS OFFICE, UNLESS OTHERWISE NOTED.
- (R1) = RECORD OF SURVEY MAP NO. 2716
- (R2) = RECORD OF SURVEY MAP NO. 2645
- (R3) = RECORD OF SURVEY MAP NO. 3766
- (R4) = UNRECORDED SURVEY BY J. H. QUAY - LS 8022, DATED APRIL OF 1976, FILES OF THE GILA COUNTY ENGINEERING OFFICE, STRATTON FILES - DRAWING REF. NO. S76-14a.
- (R5) = WARRANTY DEED, FEE NO. 2006-002997
- (R6) = WARRANTY DEED, FEE NO. 2006-002999
- (R7) = WARRANTY DEED, FEE NO. 2006-017614
- (M) = MEASURED COURSES.
- (C) = CALCULATED COURSES.

NOTE: SEE SHEET 3 OF 3 FOR MORE INFORMATION

REGISTERED LAND SURVEYOR CERTIFICATE NO. 39196 MARK A. GUERRINA ARIZONA, U.S.A. Expires 06/30/12

GILA COUNTY PUBLIC WORKS
STEVE STRATTON, DIRECTOR
1400 EAST ASH STREET
GLOBE, ARIZONA 85501
(928) 425-3231

DATE: 04-02-12 | SCALE: 1" = 60'

RECORD OF SURVEY

GILA COUNTY

SHEET 2 OF 3

JOB No. GC2011-25

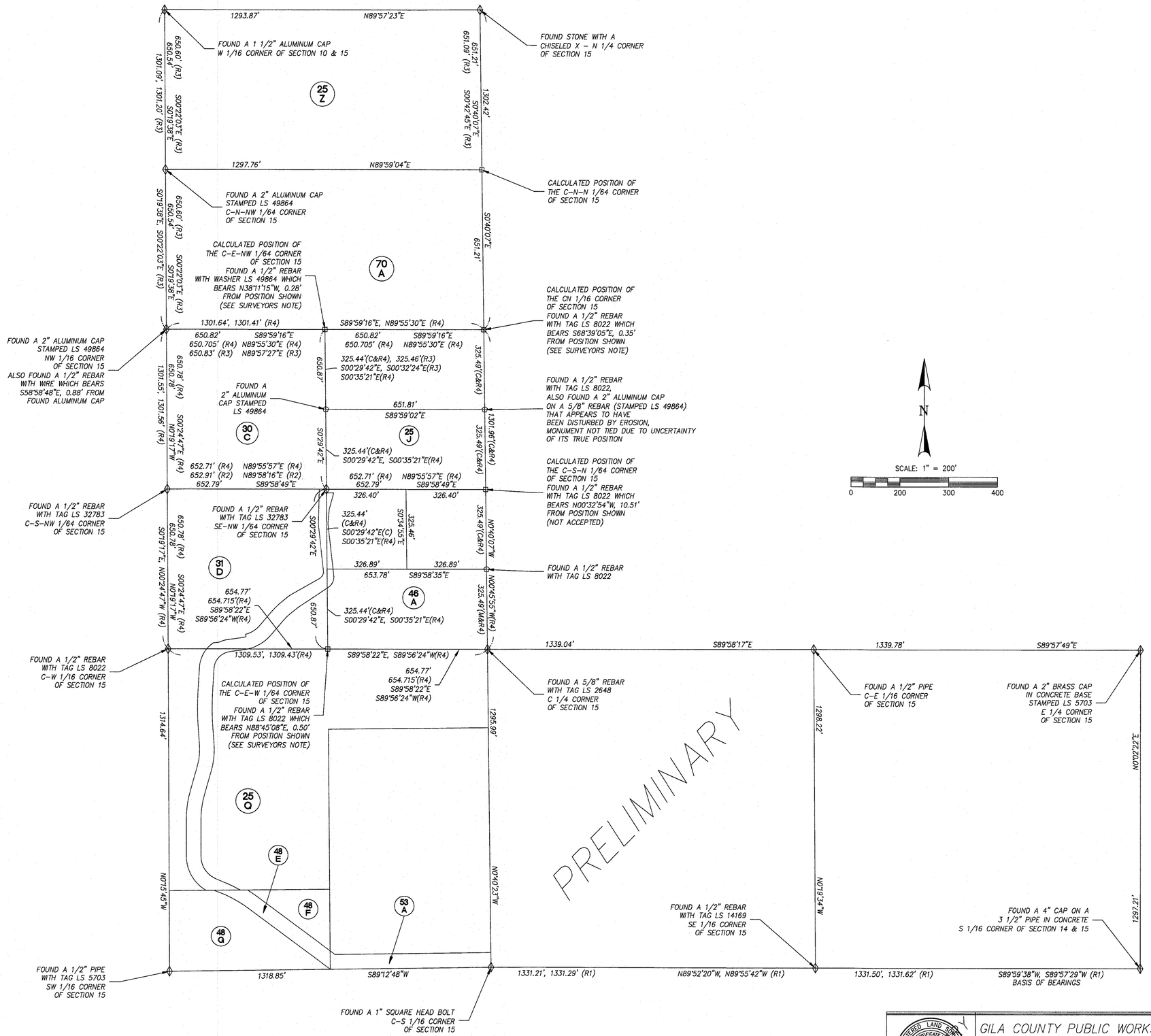

SURVEYORS NOTE:

AN UNRECORDED SURVEY PLAT (SEE R4) SEALED BY J.H. QUAY (LS 8022) IN 1976, SHOWS A DIVISION OF THE SE 1/4 OF THE NW 1/4 OF SECTION 15. DEEDS IN THIS AREA REFLECT THE BREAKDOWN OF THIS PORTION OF THE SECTION PER QUAY'S SURVEY.
DURING THE COURSE OF THIS SURVEY, SEVERAL OF QUAY'S MONUMENTS WERE FOUND TO BE CONSISTENT WITH THE DIMENSIONS OF SAID UNRECORDED PLAT. HOWEVER, SOME OF HIS FOUND MONUMENTS WERE NOT CONSISTENT WITH HIS PLAT AND THEREFORE WERE NOT GIVEN AS MUCH WEIGHT AS THOSE THAT WERE.
ALSO FOUND DURING THIS SURVEY WERE MONUMENTS SET BY LS 32783 (SEE R2) AND LS 49864 (SEE R3) WITHIN SAID SE 1/4 OF THE NW 1/4 OF SECTION 15.
THE LINES SHOWN HEREIN ARE MY INTERPRETATION OF THE BREAKDOWN OF SECTION 15 IN THIS AREA WITH CONSIDERATION GIVEN TO ALL THREE SURVEYS.

LEGEND

- ⌖ = FOUND SECTION OR FRACTIONAL SECTION CORNER UNLESS OTHERWISE NOTED.
- □ = CALCULATED POINT
- ⬠ = FOUND MONUMENT AS NOTED
- (2) (11 B) = TAX PARCEL NUMBER – TAX BOOK 205, MAP 01
- C1 = CURVE REFERENCE, SEE CURVE TABLE
- L1 = LINE REFERENCE, SEE LINE TABLE
- (R) = RECORD INFORMATION – RECORDS OF THE GILA COUNTY RECORDERS OFFICE, UNLESS OTHERWISE NOTED.
- (R1) = RECORD OF SURVEY MAP NO. 2716
- (R2) = RECORD OF SURVEY MAP NO. 2645
- (R3) = RECORD OF SURVEY MAP NO. 3766
- (R4) = UNRECORDED SURVEY BY J.H. QUAY – LS 8022, DATED APRIL OF 1976, FILES OF THE GILA COUNTY ENGINEERING OFFICE, STRATTON FILES – DRAWING REF. NO. S76-14a.
- (R5) = WARRANTY DEED, FEE NO. 2006-002997
- (R6) = WARRANTY DEED, FEE NO. 2006-002999
- (R7) = WARRANTY DEED, FEE NO. 2006-017614
- (M) = MEASURED COURSES.
- (C) = CALCULATED COURSES.

REGISTERED LAND SURVEYOR
CERTIFICATE NO. 39196
MARK A. GUERRERA
Date Signed
ARIZONA, U.S.A.
Expires 06/30/12

PRELIMINARY

GILA COUNTY PUBLIC WORKS
STEVE STRATTON, DIRECTOR
1400 EAST ASH STREET
GLOBE, ARIZONA 85501
(928) 425-3231

DATE: 04-02-12 | SCALE: 1" = 200'

RECORD OF SURVEY

GILA COUNTY

SHEET 3 OF 3

JOB No. GC2011-25